

Verwendung der Datenbank „China, America and the Pacific“

RUHR-UNIVERSITÄT BOCHUM

ANLEITUNG

<http://www-1cap-1amdigital-1co-1uk-10097bcz80233.erf.sbb.spk-berlin.de/>

Letzte Aktualisierung: 11/28/2019

Überblick

Web: <http://www.amdigital.co.uk/m-products/product/foreign-office-files-for-china-1919-1980/>

Autor: Adam Matthew Digital

Region: XA-EU-GB United Kingdom GB

Volltext durchsuchbar: Ja

Gescannte Versionen: Ja

Die Datenbank ist über crossasia.org verfügbar. Falls Sie Probleme haben sollten, die Datenbank zu finden, lesen Sie bitte zuerst die Anleitung zu crossasia.org durch!

Selbstbeschreibung der Datenbank „China, America and the Pacific“:

Explore an extensive range of archival material connected to the trading and cultural relationships that emerged between *China, America and the Pacific* region between the 18th and early 20th centuries. Manuscript sources, rare printed texts, visual images, objects and maps document this fascinating history.

The resource includes a wide range of manuscript, printed and visual primary-source materials as well as other key features to support research and teaching. Use the fully searchable [interactive chronology](#) to discover fascinating facts and world events, explore voyages to China using our unique [interactive map](#), find out about different merchants and the companies they formed in the [Merchant Biographies](#) and view [online exhibitions](#) to find out about aspects of the collection

<http://www-1cap-1amdigital-1co-1uk-10097bcz80233.erf.sbb.spk-berlin.de/Introduction/TakeATour>

[abgerufen: 20.05.2019; 10:20 Uhr]

Unter dem oben angegebenen Link finden sich auch weitere Erklärungen und Beschreibungen.



Discover the Documents

Explore a unique collection of fully indexed colour documents including manuscript sources, rare printed texts, striking visual images, objects and maps.

Welcome to China, America and the Pacific

Explore an extensive range of archival material connected to the trading and cultural relationships that emerged between China, America and the Pacific region between the 18th and early 20th centuries. Manuscript sources, rare printed texts, visual images, objects and maps document this fascinating history.



Not sure where to start?

Let us guide you through the *China, America and the Pacific* collection.

Quick links

- Nature and Scope
- Thematic Areas
- Merchant Biographies
- Online Exhibitions
- Glossary

Register for My Archive

Hier kommen Sie zur Einführung der Seite und bekommen eine digitale Führung durch den Aufbau der Seite.

Hier haben Sie Zugriff auf die Originaldokumente der Datenbank, eingeteilt und durchsuchbar nach Art des Dokuments, Kollektion oder Thema.

Hierüber öffnet sich eine interaktive Chronologie der Datenbank.

Hierüber öffnet sich eine interaktive Karte der Datenbank, Sie gelangen so allerdings auch in ein Kartenarchiv.

Hier finden Sie eine Zusammenstellung von visuellen Ressourcen und einige Online-Ausstellungen.

Hier finden Sie weitere Ressourcen, wie z. B. Essays und ein Glossar.

Beispiel 1: Dokumentensuche

Suche nach Kunstobjekten:
Wählen sie den Filter
„Object“ aus der Gruppe
„Document Type“ und dann
den Filter „Art“ aus der
Gruppe „Theme(s)“.

China, America and the Pacific | Trade & Cultural Exchange

Introduction Documents Chronology Maps Visual Resources Further Resources Help Advanced Search Popular Searches

Filter by: Apply Clear Filters

▼ Document Type

- Accounts
- Advertisement
- Business Records
- Catalogue
- Clipping
- Correspondence
- Ephemera
- Illustration
- Journal
- Logbook
- Manuscript
- Map
- Memoranda
- Mercantile Papers
- Newspaper
- Notebook
- Object
- Painting
- Pamphlet
- Photograph
- Poster
- Print
- Printed Book
- Scrapbook
- Shipping Papers

► Library (13)







► Collection (81)

► Theme(s) (18)

Apply Clear Filters

Refined by: (none)

Page: 1 of 10 Next Jump to page GO

	Title ▼	Date ▼	Document Type ▼	Library ▼
	1888-1898 Journal	12 Mar 1888 - 20 Oct 1898	Accounts, Business Records	University of British Columbia
	6 Delightful Cruises to the West Indies	n. d.	Poster	University of British Columbia
	A A Low & Brothers Correspondence and Accounts	1844-1884	Manuscript, Correspondence, Shipping Papers, Accounts	Phillips Library, Peabody Essex Museum
	Abstract Log of Ship Houqua	Nov 1847 - April 1871	Manuscript, Logbook	Phillips Library, Peabody Essex Museum
	Account Book	1811-1818	Accounts, Manuscript, Mercantile Papers	Massachusetts Historical Society
	Account Book	1866-1867	Manuscript, Accounts	Phillips Library, Peabody Essex Museum

Beispiel 1: Dokumentensuche

Das Ergebnis: Eine Liste mit Objekten, auf die diese beiden Filter zutreffen.

China, America and the Pacific | Trade & Cultural Exchange

MY ARCHIVE

Q Search GO

Introduction Documents Chronology Maps Visual Resources Further Resources Help Advanced Search Popular Searches

Filter by: Refined by: Arts and Artefacts, Object Page: 1 of 1

Apply Clear Filters

▼ Document Type







- Accounts
- Advertisement
- Business Records
- Catalogue
- Clipping
- Correspondence
- Ephemera
- Illustration
- Journal
- Logbook
- Manuscript
- Map
- Memoranda
- Mercantile Papers
- Newspaper
- Notebook
- Object
- Painting
- Pamphlet
- Photograph
- Poster
- Print
- Printed Book
- Scrapbook
- Shipping Papers

► Library (13)

► Collection (81)

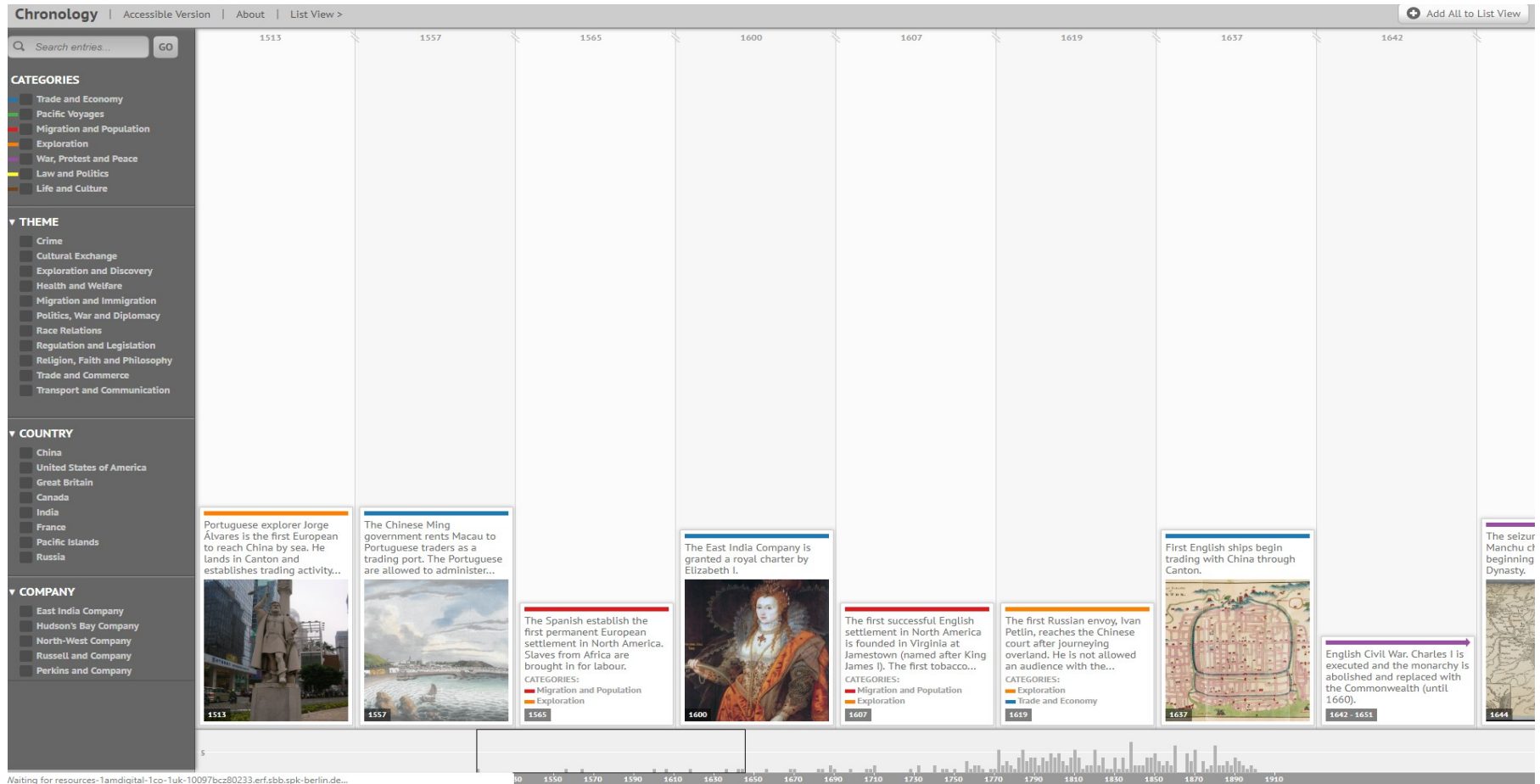
▼ Theme(s)

- Advertising and Consumption
- Arts and Artefacts
- Crime
- Cultural Exchange
- Education
- Employment and Labour
- Exploration and Discovery
- Health and Welfare
- Migration and Immigration
- Politics, War and Diplomacy

	Title ▼	Date ▼	Document Type ▼	Library ▼
	Carrying Basket	1920	Object	University of British Columbia
	Chinese Box	c. 1700	Object	Bridgeman Art Library
	Chinese Cinnabar Carved Lacquer Box	c. 1700	Object	Bridgeman Art Library
	Chinese Export Cabinet	n.d.	Object	Bridgeman Art Library
	Chinese Export Dressing Table Top	c. 1780	Object	Bridgeman Art Library
	Chinese Fan	1734	Object	Bridgeman Art Library

Beispiel 2: Interaktive Chronologie

Am linken Rand können sie aus verschiedenen Kategorien, Themen, Ländern und Firmen auswählen. Suchen Sie zum Beispiel nach „Pacific Voyages“ und „China“.



Waiting for resources-1amdigital-1co-1uk-10097bcz80233.erf.sbb.spk-berlin.de...

Beispiel 2: Interaktive Chronologie

Ergebnis: Sie sehen alle Einträge zu den Kategorien „Pacific Voyages“ und „China“ in chronologischer Reihenfolge. Die Bilder lassen sich auch anklicken und Sie können dann über „Add to list view“ eine individualisierte Chronik erstellen, die sich auch ausdrucken lässt.

The screenshot displays an interactive chronology interface. At the top, the title "Chronology" is followed by navigation links: "Accessible Version", "About", and "List View >". On the right, there is a button "Add All to List View".

On the left side, there are three main filter sections:

- CATEGORIES:** Includes "Trade and Economy (62)", "Pacific Voyages" (checked), "Migration and Population (35)", "Exploration (13)", "War, Protest and Peace (22)", "Law and Politics (53)", and "Life and Culture (23)".
- THEME:** Includes "Crime (1)", "Cultural Exchange", "Exploration and Discovery (1)", "Health and Welfare", "Migration and Immigration", "Politics, War and Diplomacy", "Race Relations", "Regulation and Legislation", "Religion, Faith and Philosophy", "Trade and Commerce (10)", and "Transport and Communication".
- COUNTRY:** Includes "China" (checked), "United States of America (13)", "Great Britain (13)", "Canada (1)", "India", "France", "Pacific Islands (13)", and "Russia".
- COMPANY:** Includes "East India Company", "Hudson's Bay Company", "North-West Company", "Russell and Company", and "Perkins and Company (1)".

The main area shows a timeline from 1785 to 1805. Several event cards are visible:

- 1785:** Elias Hasket Derby sends the *Grand Turk* to Canton, launching Salem's China trade. Categories: Pacific Voyages, Trade and Economy. Includes a portrait of Elias Hasket Derby.
- 1787:** The *Columbia Rediviva* leaves Boston for Canton via the Pacific Northwest coast under Captain John Kendrick, accompanied by the *Lady...* Categories: Pacific Voyages, Trade and Economy. Includes an image of a ship.
- 1789:** Voyage of the Salem ship *Astrae* to China. Thomas Handasyd Perkins is supercargo. Categories: Pacific Voyages, Trade and Economy. Includes a portrait of Thomas Handasyd Perkins.
- 1790:** The *Massachusetts*, built by American merchants Samuel Shaw and Thomas Randall, sails from New York to China. The vessel is later sold to... Categories: Pacific Voyages, Trade and Economy.
- 1791 - 1794:** Voyage of the *Jefferson* from Boston to the Pacific Northwest, to China and on around the world. Categories: Pacific Voyages, Trade and Economy.
- 1795 - 1796:** Voyage of the ship *Union* to Canton. She is the first American sloop-rigged ship to circumnavigate the globe. Categories: Pacific Voyages, Trade and Economy.
- 1798:** Voyage of the ship *Eliza* to the Pacific Northwest and China. Categories: Pacific Voyages, Trade and Economy.
- 1805:** The Baltimore ship *Entan* carries opium to Canton. Categories: Pacific Voyages, Trade and Economy.
- 1805:** The *Hazard* docks at Boston Harbour, the first of six ships carrying tea purchased in Canton for the company of Thomas Handasyd Perkins... Categories: Pacific Voyages, Trade and Economy.

At the bottom, there is a detailed timeline axis from 180 to 1910.

Beispiel 3: Interaktive Karte

Am linken Rand können Sie auch hier eine Kategorie auswählen. Daraufhin erscheinen darunter Reisen der betreffenden Kategorie. Wenn Sie diese anklicken, wird die Reiseroute auf der Karte angezeigt. Sie können auch auf einen Ort der Karte klicken und sich die Einträge dazu anzeigen lassen.

Voyage Overview

Search entries... GO

Filter by...

CATEGORY

- Exploration
- Fur Trade
- General Trade
- Mail
- Naval/Political
- Whaling

PORT

All Ports

- First Voyage of the Colu...**
1787 - 1790
Captain John Kendrick, Captain...
- Voyage of the Iphigenia**
1788 - 1789
Captain William Douglas
- Voyage of the Mercury**
1789 - 1790
Captain John Henry Cox
- Voyage of the Astrea**
1789
Captain James Magee
- Second Voyage of the Col...**
1790 - 1793
Captain Robert Gray
- Voyage of the Eliza**
1798 - 1799
Captain James Rowan
- Voyage of the Polly**
1800 - 1802

Mapping Pacific Voyages

1790 1795 1800 1805 1810 1815 1820 1825 1830 1835 1840 1845 1850 1855 1860

DAVID DUMEAU MAN COLLECTION

Beispiel 3: Interaktive Karte

Ergebnis: Die Reise der Nadeshda 1803-1804. Einige der Punkte sind interaktiv und zeigen nach dem Anklicken weitere Informationen an.

